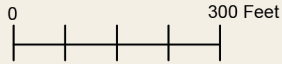


SANGER CAMPGROUND






RIVER ROAD (N.D. HIGHWAY 1806)

Missouri River

Shoreline
Camping



Map Legend:

- s-8 Single Campsite
-  Boat Ramp
-  Picnic Shelter
-  Vault Toilet
-  Parking
-  Trails

Back-In Electrical Sites
Site 55 Has 50 & 30 Amp Service

- 51
- 52
- 53
- 54
- 55
- 56
- 57
- 58
- 59
- 60
- 61
- 62
- 63
- 64
- 65

Tent Camping Only

66