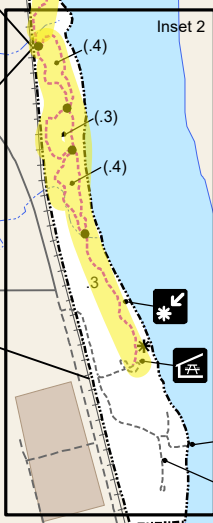
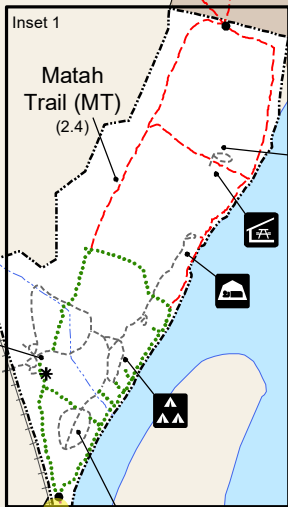
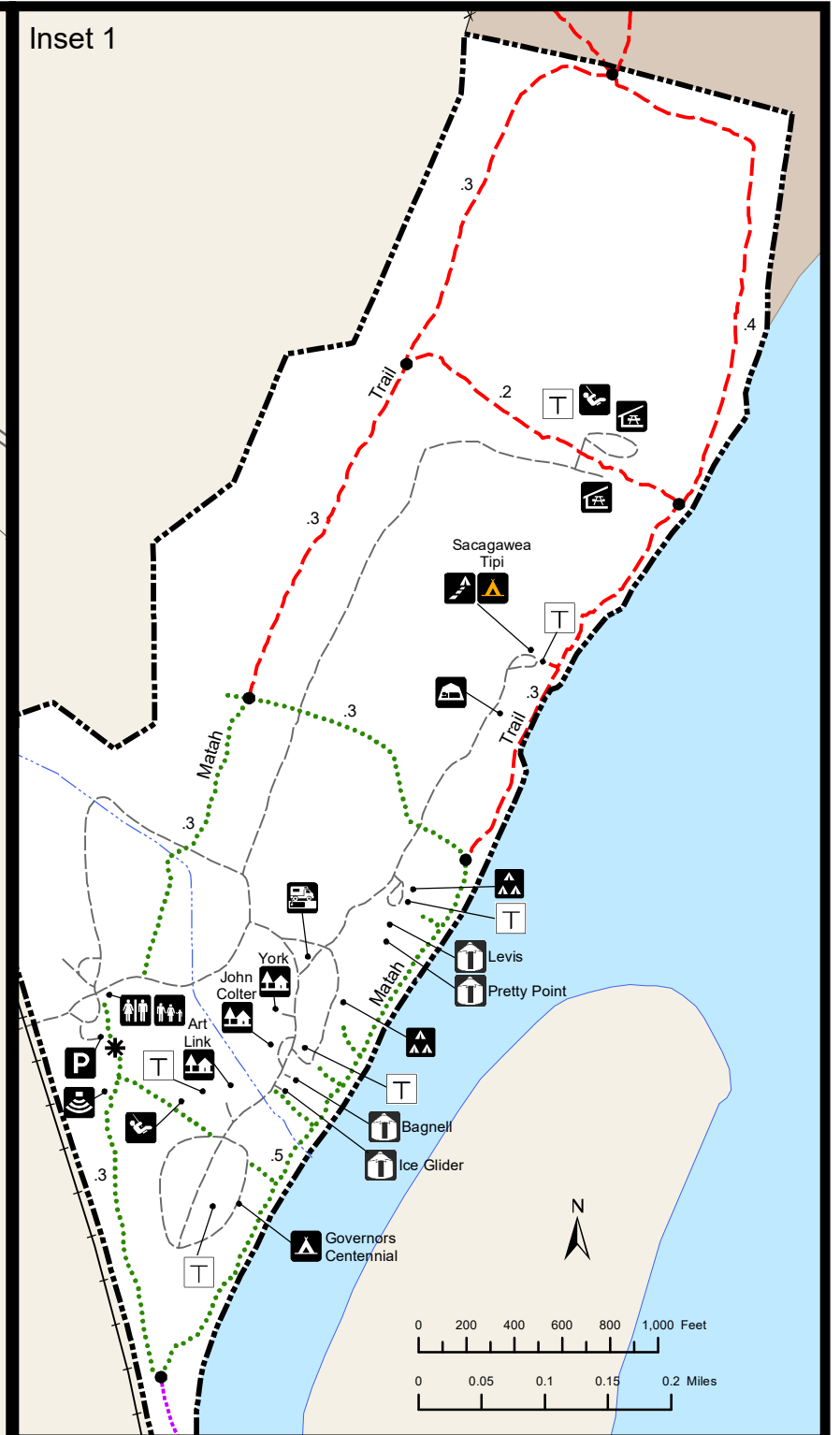
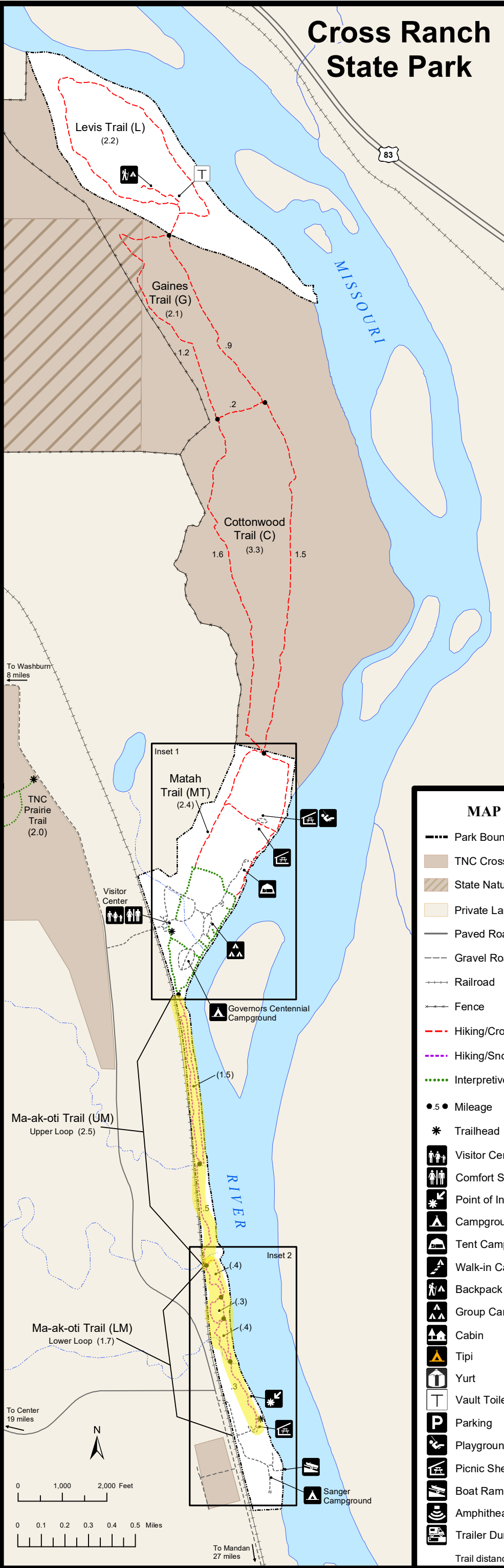


Cross Ranch State Park

Inset 1



MAP LEGEND

- Park Boundary
- TNC Cross Ranch Preserve
- State Nature Preserve
- Private Land
- Paved Roads
- Gravel Roads
- Railroad
- Fence
- Hiking/Cross Country Skiing Trail
- Hiking/Snowshoeing Trail
- Interpretive Trail (1.4 miles)
- Mileage
- Trailhead
- Visitor Center
- Comfort Station
- Point of Interest
- Campground
- Tent Campground
- Walk-in Campground
- Backpack Campground
- Group Campground
- Cabin
- Tipi
- Yurt
- Vault Toilet
- Parking
- Playground
- Picnic Shelter
- Boat Ramp
- Amphitheater
- Trailer Dump Station

Trail distances shown in miles

