




















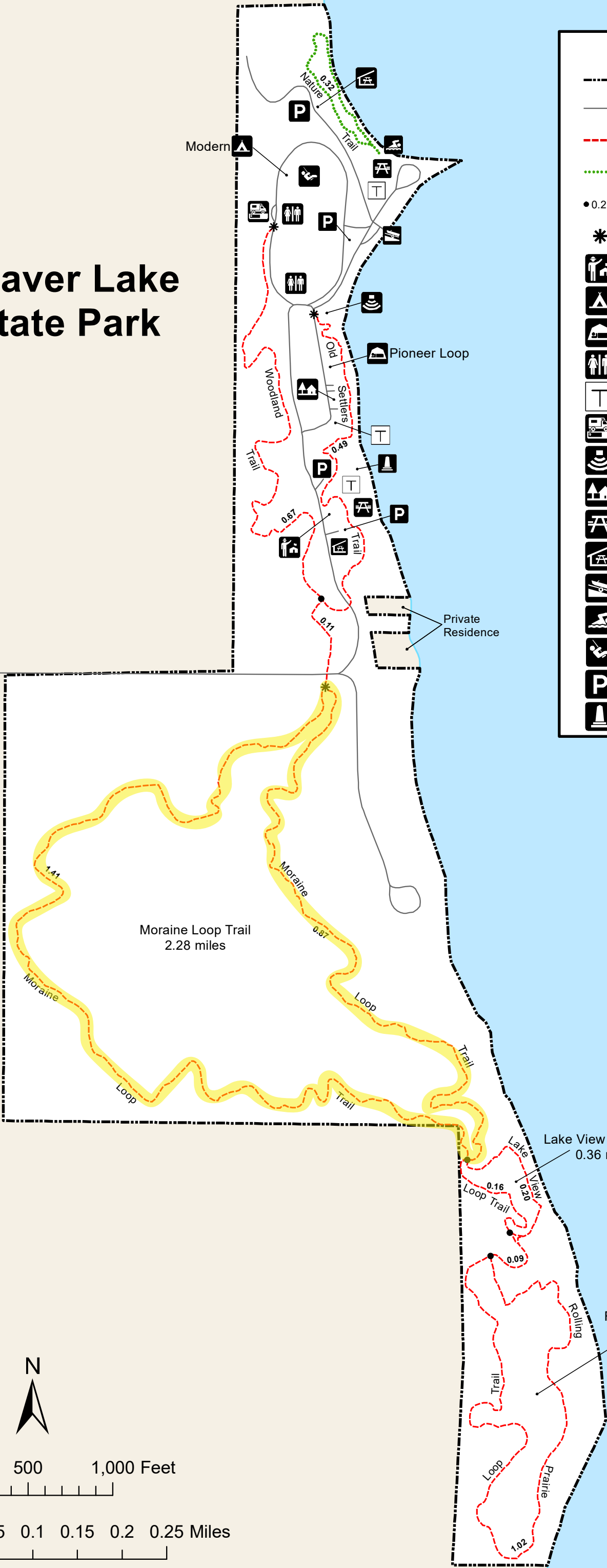


Beaver Lake State Park

MAP LEGEND

-  Park Boundary
-  Roads
-  Non-Motorized Multi-Use Trail
-  Interpretive Trail
-  0.21 Mileage
-  Trailhead
-  Park Office
-  Campground
-  Tent Campground
-  Comfort Station
-  Vault Toilet
-  Trailer Dump Station
-  Amphitheater
-  Cabins
-  Picnic Area
-  Picnic Shelter
-  Boat Ramp
-  Swimming Area
-  Playground
-  Parking
-  Monument

← To Burnstad
2 miles



Beaver
Lake



0 500 1,000 Feet

0 0.05 0.1 0.15 0.2 0.25 Miles